

**Byers Gill Solar
EN010139**

2.3 Street Works, Rights of Way and Access Plans

Planning Act 2008

APFP Regulation 5(2)(k)

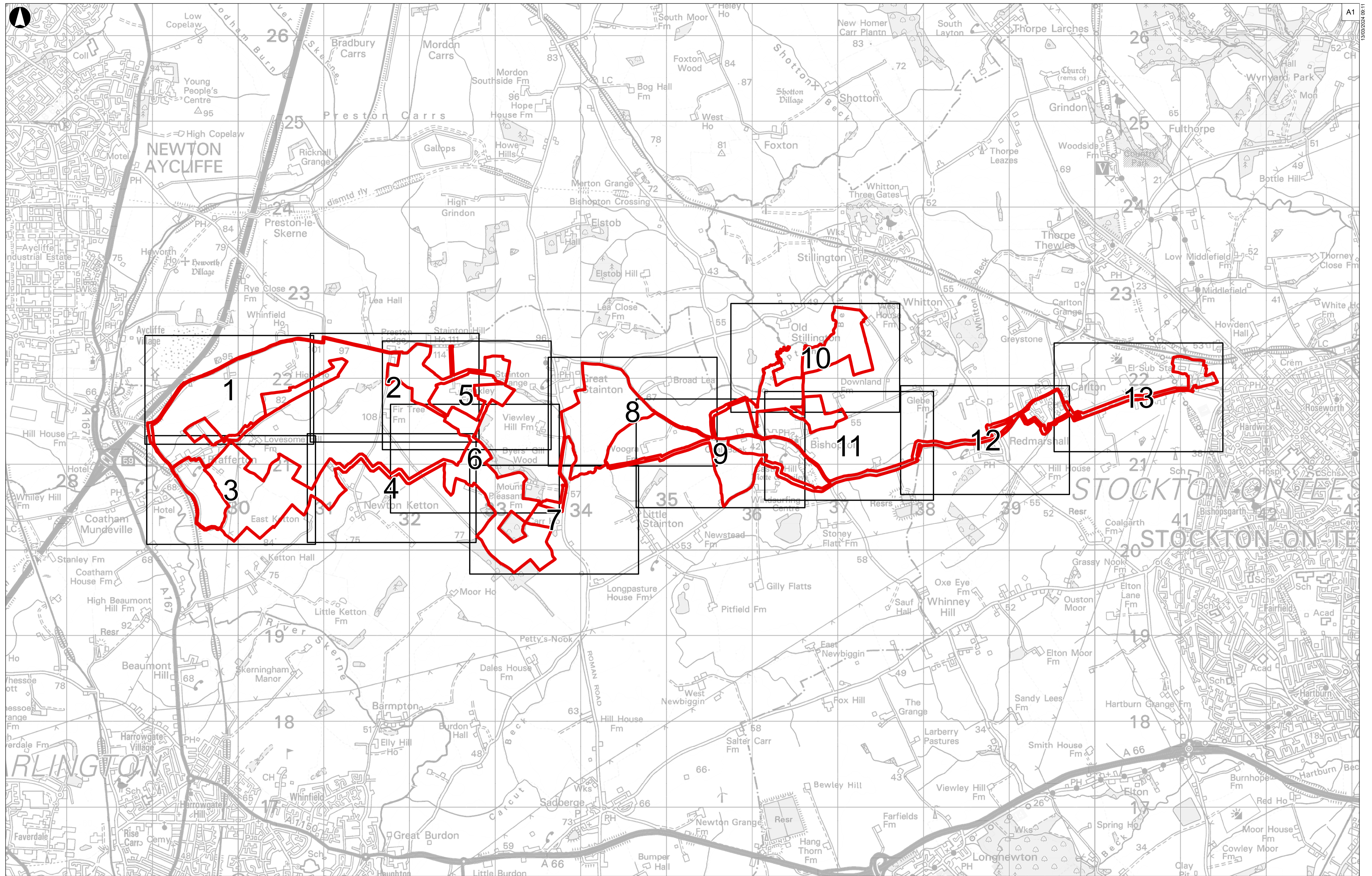
Infrastructure Planning (Applications: Prescribed Forms
and Procedure) Regulations 2009

Volume 2

March 2024

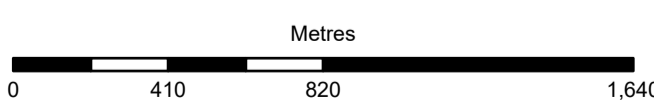
Revision C02





 Order Limits
 Key Plan

Coordinate System: British National Grid



PO3	13/03/2024	JEP	LM	TS	DB
Rev	Date	By	Chkd	Appd	Authd

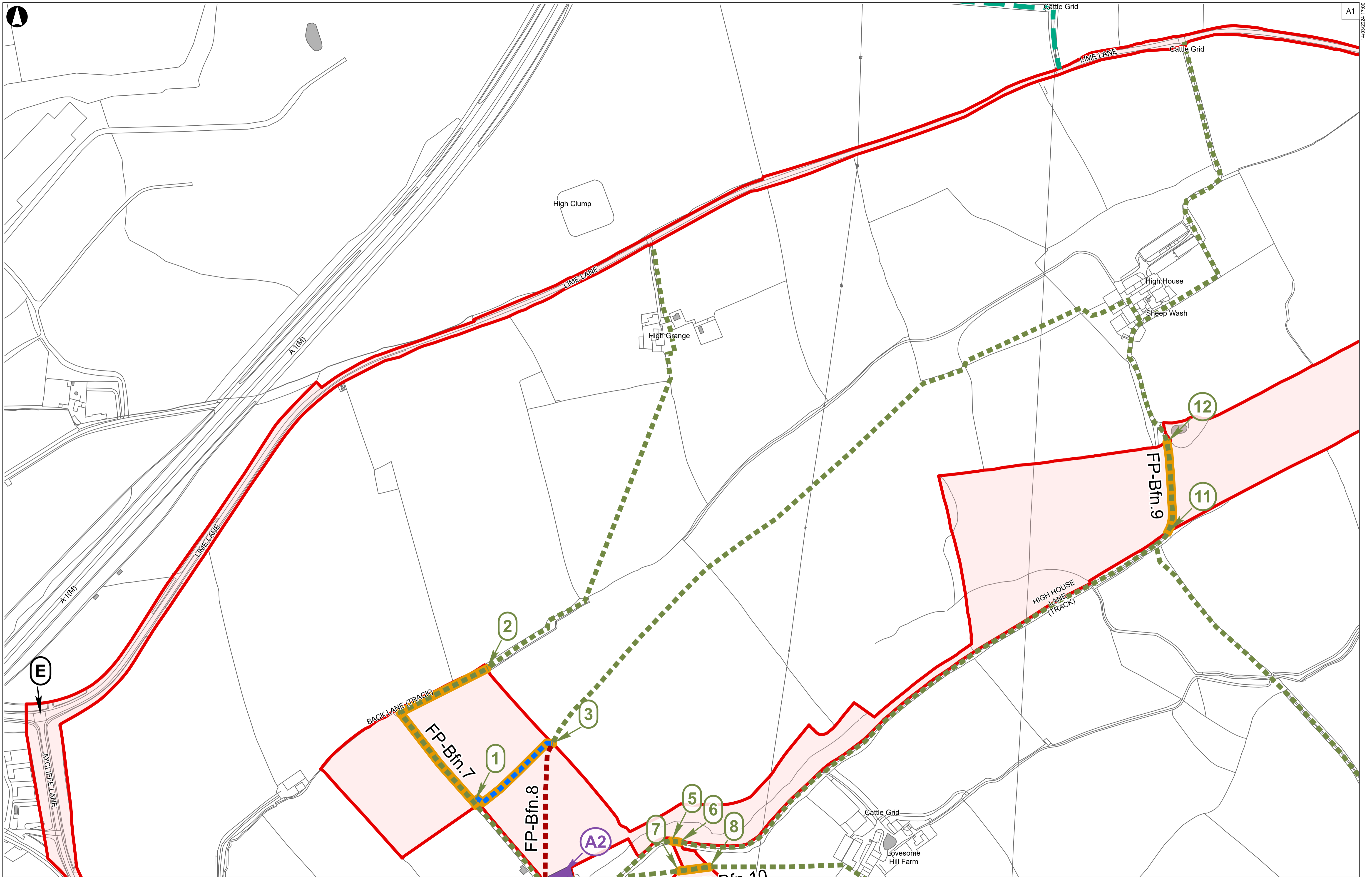
Client



Project Name
Byers Gill Solar

Drawing Title
Street Works, Public Rights of Way & Access Plans Key Plan APFP Regulation 5(2)(k)

Scale at A1
1:20,000
Role
Issue
Suitability
APFP Regulation 5(2)(k)
Project Number
286386-00 Rev
P03
Drawing Name
BGS-APFP-00002



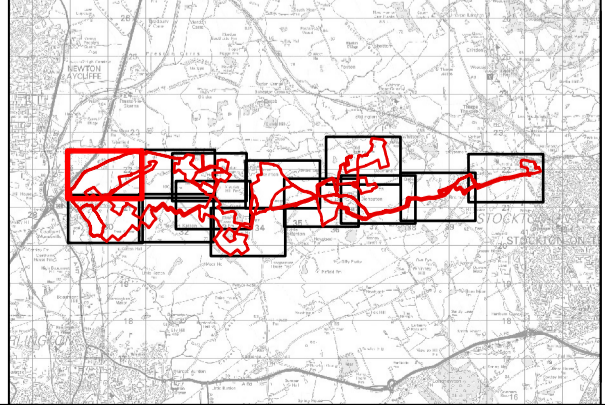
Order Limits

- Existing Footpath
- Existing Bridleway

PRoW Management

- Proposed new public right of way
- Proposed extent of permanent stopping up of PRoW

- Proposed extent of temporary stopping up of PRoW
- Access Point
- Public Rights of Way to be stopped up (Schedule 5)
- Streets subject to street works (Schedule 3)
- Alteration of streets and access to works (Schedules 4 and 6)



Coordinate System: British National Grid

Metres

0 50 100 200

PO3	14/03/2024	JEP	LM	TS	DB
Rev	Date	By	Chkd	Appd	Authd

Client

Project Name
Byers Gill Solar

Drawing Title
Street Works, Public Rights of Way & Access Plans
Sheet 1 of 13
APFP Regulation 5(2)(k)

Scale at A1
1:2,500

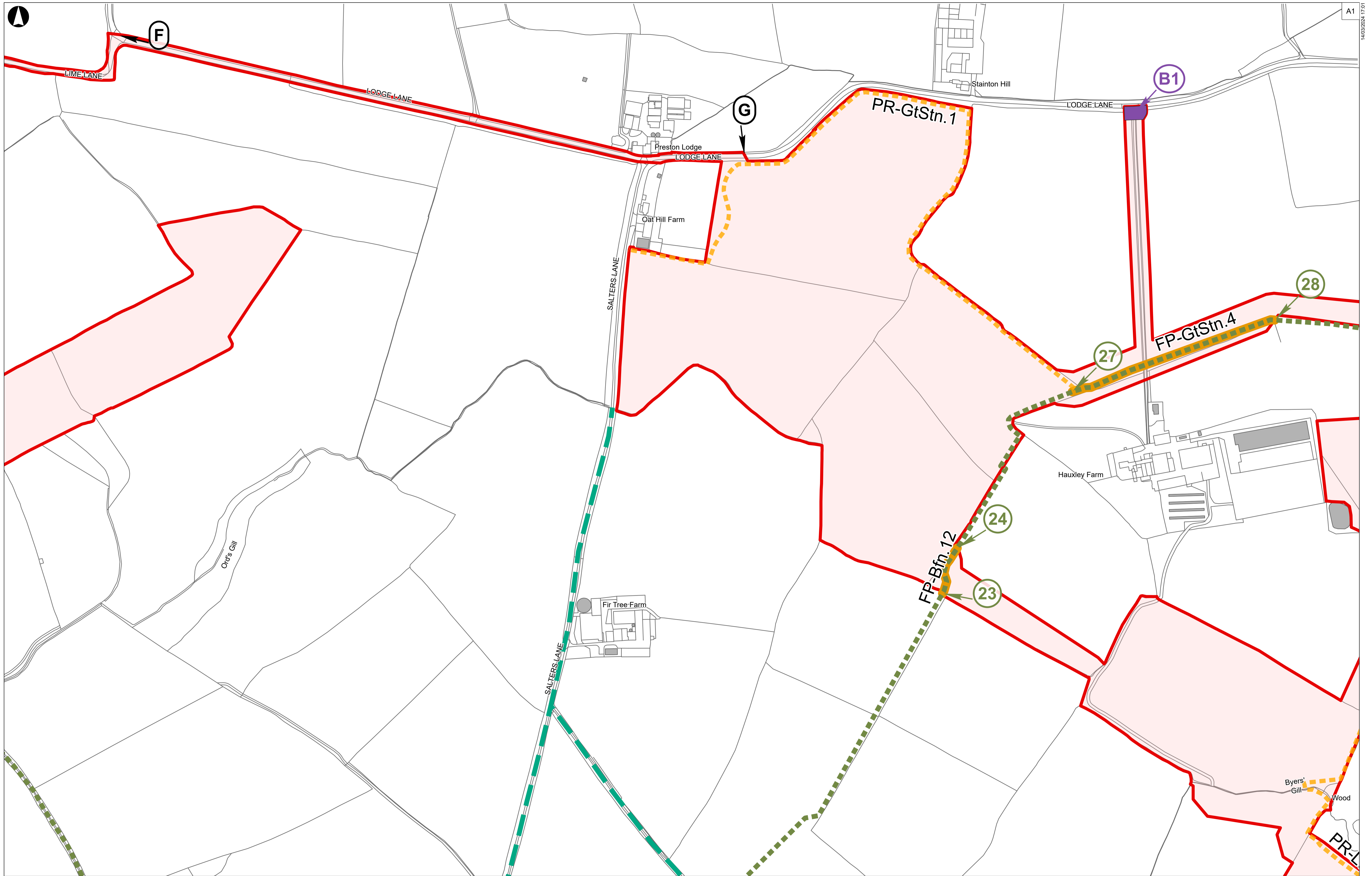
Role
Issue

Suitability
APFP Regulation 5(2)(k)

Project Number
286386-00

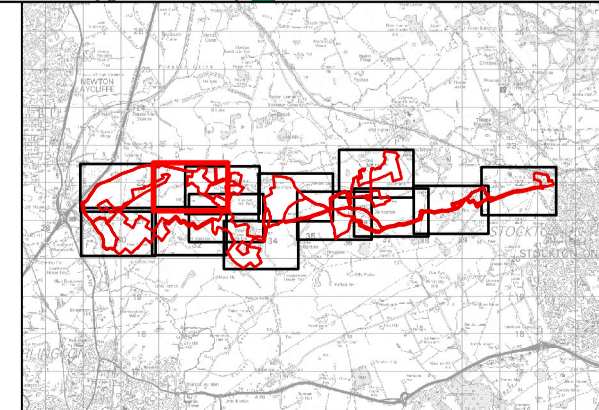
Drawing Name
BGS-APFP-00002

Rev
P03



- Order Limits
- Existing Footpath
- Existing Bridleway
- PRoW Management**
- Proposed new permissive route
- Proposed extent of temporary stopping up of PRoW

- Access Point
- 1 Public Rights of Way to be stopped up (Schedule 5)
- A Streets subject to street works (Schedule 3)
- A2 Alteration of streets and access to works (Schedules 4 and 6)



Coordinate System: British National Grid

Metres

0 50 100 200

PO3	14/03/2024	JEP	LM	TS	DB
Rev	Date	By	Chkd	Appd	Authd



Project Name
Byers Gill Solar

Drawing Title
Street Works, Public Rights of Way & Access Plans
Sheet 2 of 13
APFP Regulation 5(2)(k)

Scale at A1
1:2,500

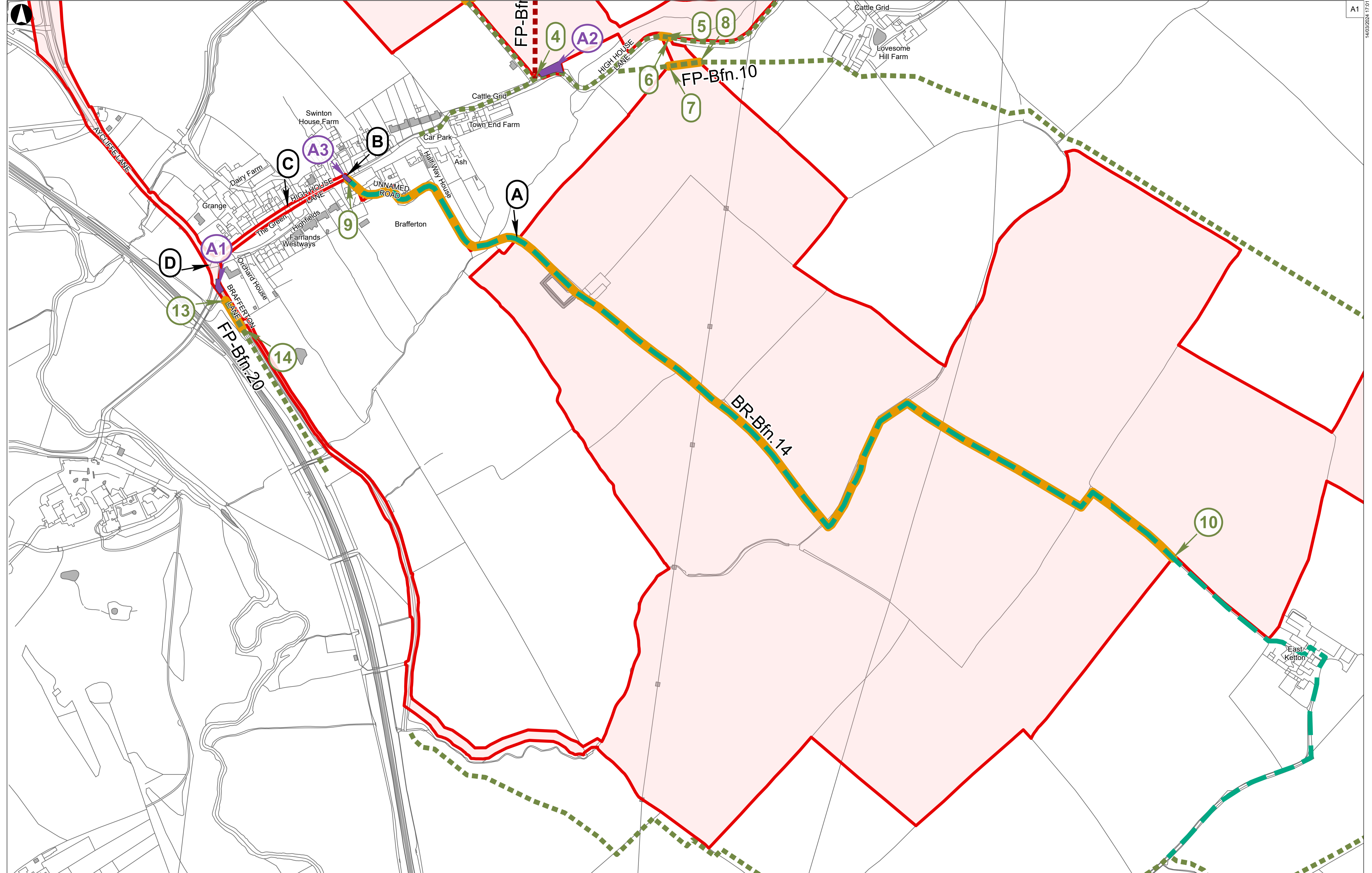
Role
Issue

Suitability
APFP Regulation 5(2)(k)

Project Number
286386-00

Drawing Name
BGS-APFP-00002

Rev
P03



Order Limits

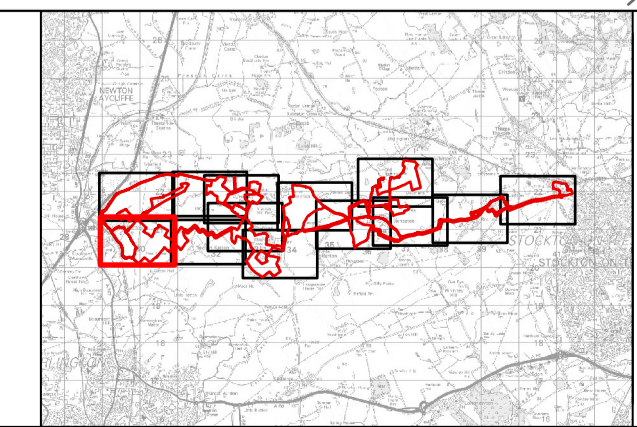
- Existing Footpath
- Existing Bridleway

PRoW Management

- Proposed extent of permanent stopping up of PRoW
- Proposed extent of temporary stopping up of PRoW

Access Point

- Public Rights of Way to be stopped up (Schedule 5)
- Streets subject to street works (Schedule 3)
- Alteration of streets and access to works (Schedules 4 and 6)



Coordinate System: British National Grid

Metres

0 50 100 200

PO3	14/03/2024	JEP	LM	TS	DB
Rev	Date	By	Chkd	Appd	Authd

Client

Project Name
Byers Gill Solar

Drawing Title
Street Works, Public Rights of Way & Access Plans
Sheet 3 of 13
APFP Regulation 5(2)(k)

Scale at A1
1:2,500

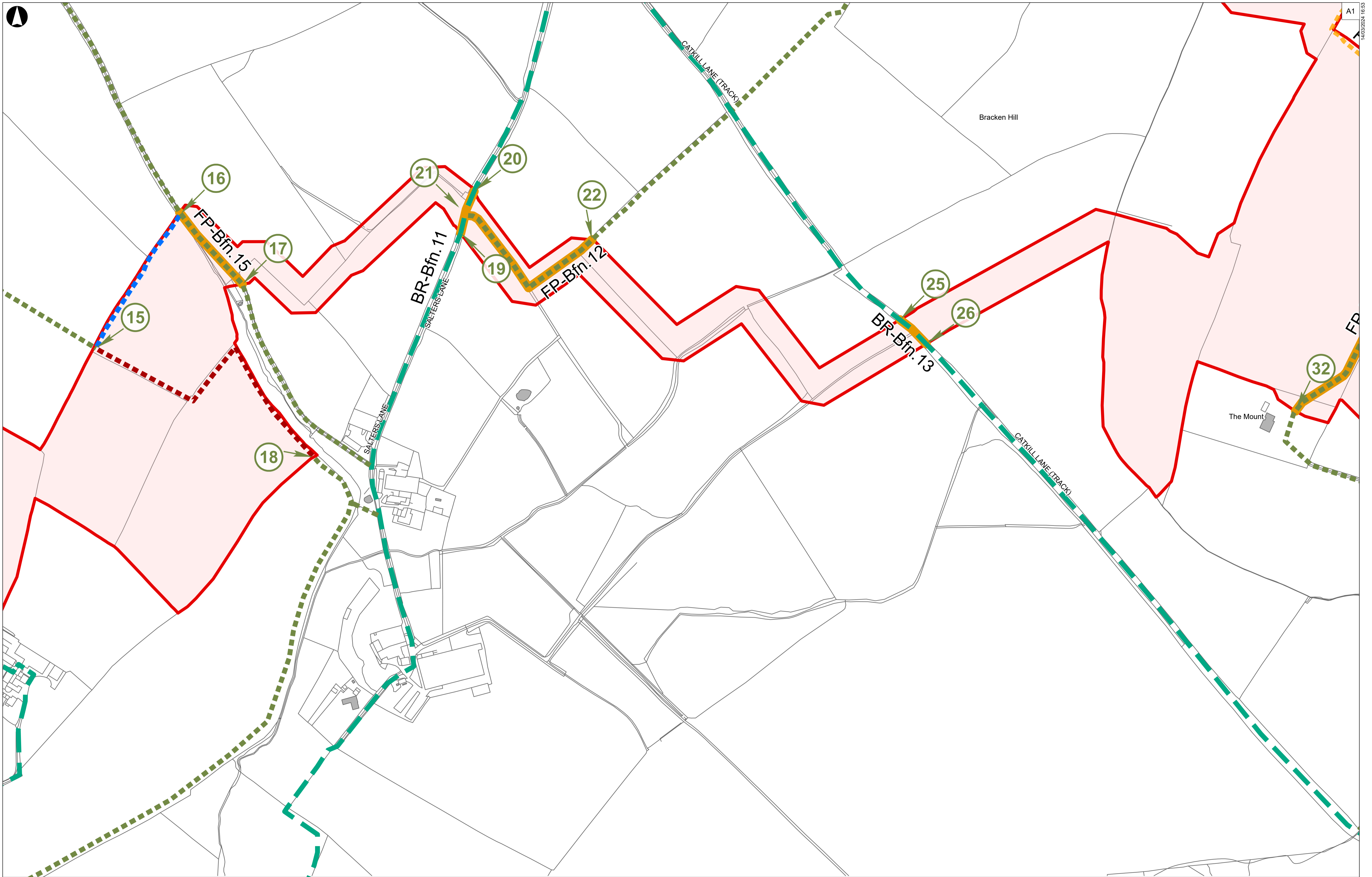
Role
Issue

Suitability
APFP Regulation 5(2)(k)

Project Number
286386-00

Drawing Name
BGS-APFP-00002

Rev
P03

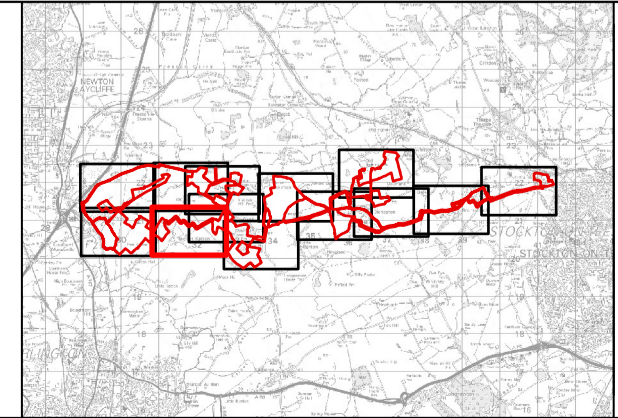


Order Limits

- Existing Footpath
- Existing Bridleway
- PRoW Management**
- Proposed new public right of way

Proposed new permissive route

- Proposed extent of permanent stopping up of PRoW
- Proposed extent of temporary stopping up of PRoW
- Public Rights of Way to be stopped up (Schedule 5)



Coordinate System: British National Grid

Metres

0 50 100 200

PO3	14/03/2024	JEP	LM	TS	DB
Rev	Date	By	Chkd	Appd	Authd

Client

RWE

Project Name

Byers Gill Solar

Drawing Title

Street Works, Public Rights of Way & Access Plans

Sheet 4 of 13

APFP Regulation 5(2)(k)

Scale at A1

1:2,500

Role

Issue

Suitability

APFP Regulation 5(2)(k)

Project Number

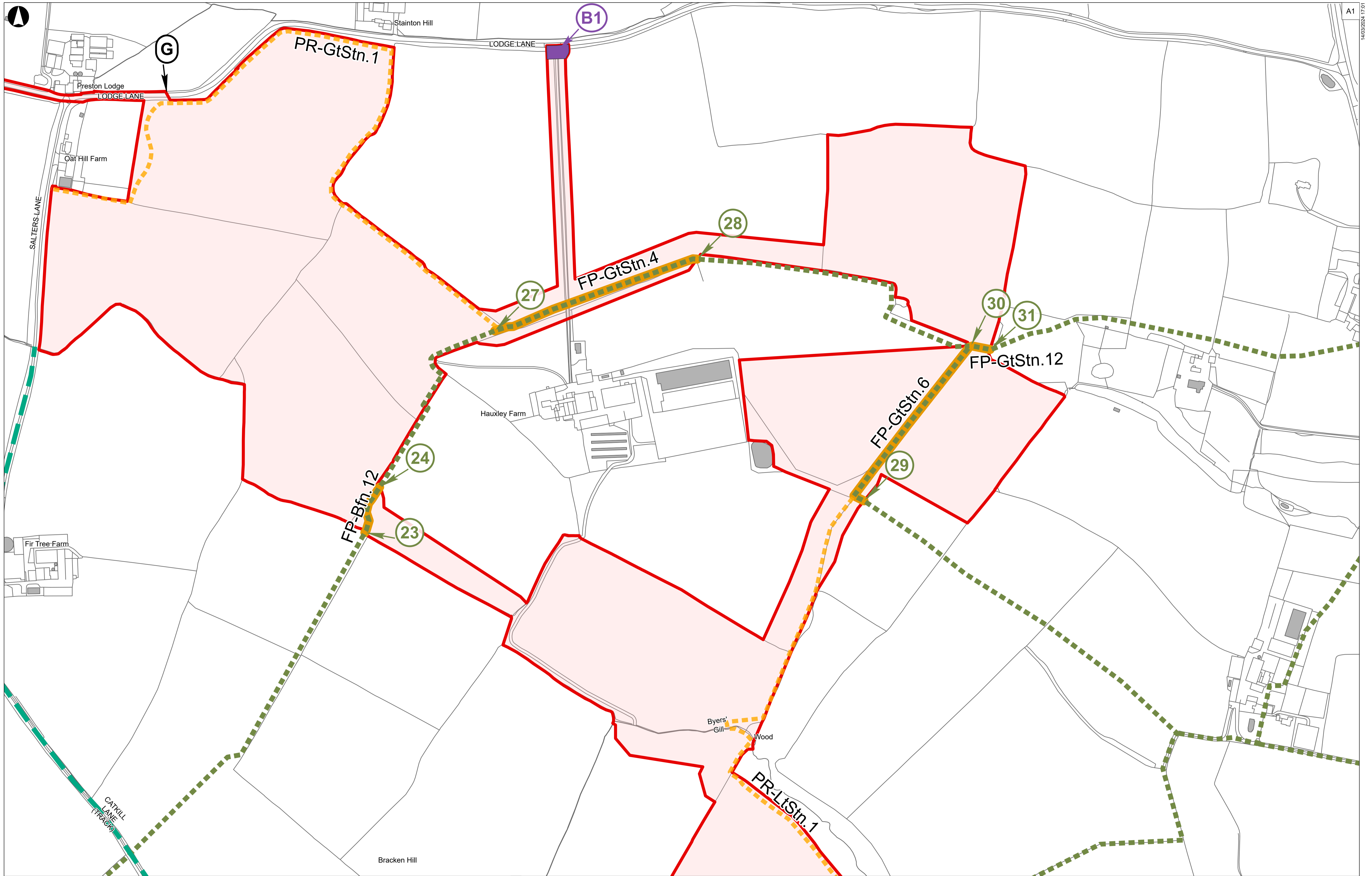
286386-00

Drawing Name

BGS-APFP-00002

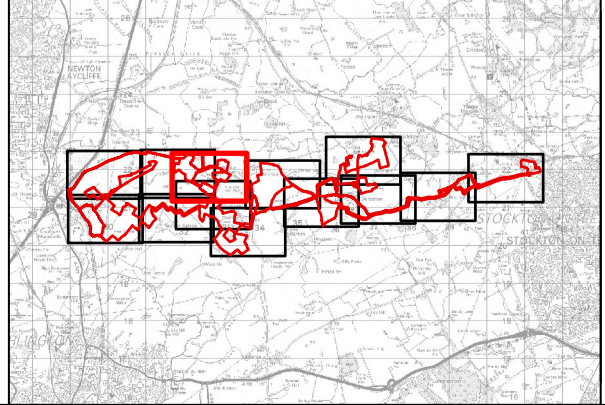
Rev

P03



- Order Limits
- Existing Footpath
- Existing Bridleway
- PRoW Management**
- Proposed new permissive route
- Proposed extent of temporary stopping up of PRoW

- Access Point
- 1 Public Rights of Way to be stopped up (Schedule 5)
- A Streets subject to street works (Schedule 3)
- A2 Alteration of streets and access to works (Schedules 4 and 6)



Coordinate System: British National Grid

Metres

0 50 100 200

PO3	14/03/2024	JEP	LM	TS	DB
Rev	Date	By	Chkd	Appd	Authd

Client

RWE

Project Name
Byers Gill Solar

Drawing Title
Street Works, Public Rights of Way & Access Plans
Sheet 5 of 13
APFP Regulation 5(2)(k)

Scale at A1
1:2,500

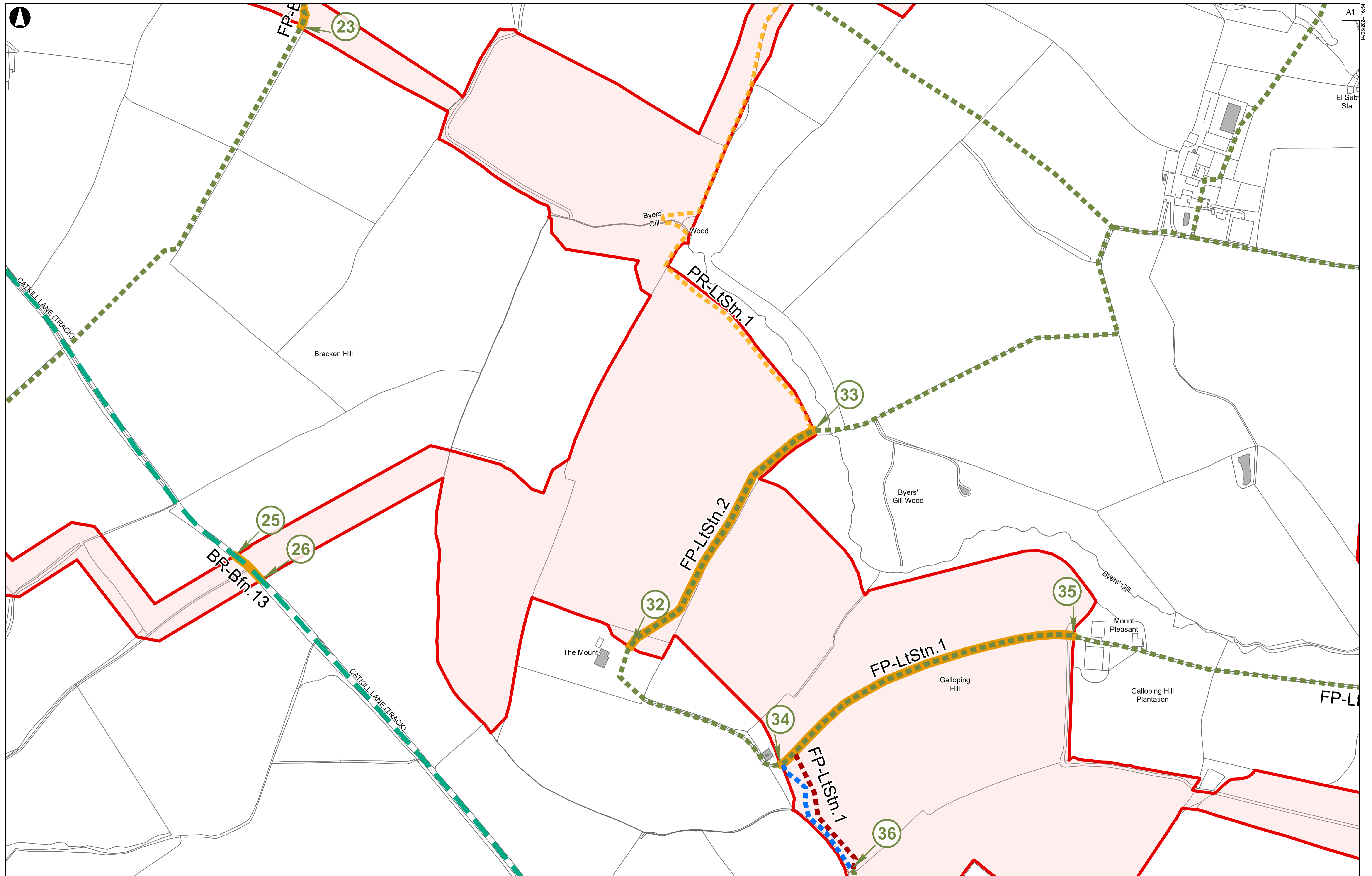
Role
Issue

Suitability
APFP Regulation 5(2)(k)

Project Number
286386-00

Drawing Name
BGS-APFP-00002

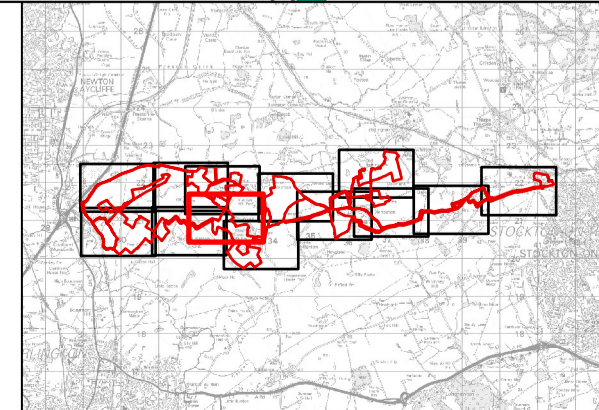
Rev
P03



A1
14/03/2024 16:54

- Order Limits
- Existing Footpath
- Existing Bridleway
- PRoW Management**
- Proposed new public right of way

- Proposed new permissive route
- Proposed extent of permanent stopping up of PRoW
- Proposed extent of temporary stopping up of PRoW
- Public Rights of Way to be stopped up (Schedule 5)



Coordinate System: British National Grid

Metres

0 50 100 200

PO3	14/03/2024	JEP	LM	TS	DB
Rev	Date	By	Chkd	Appd	Authd

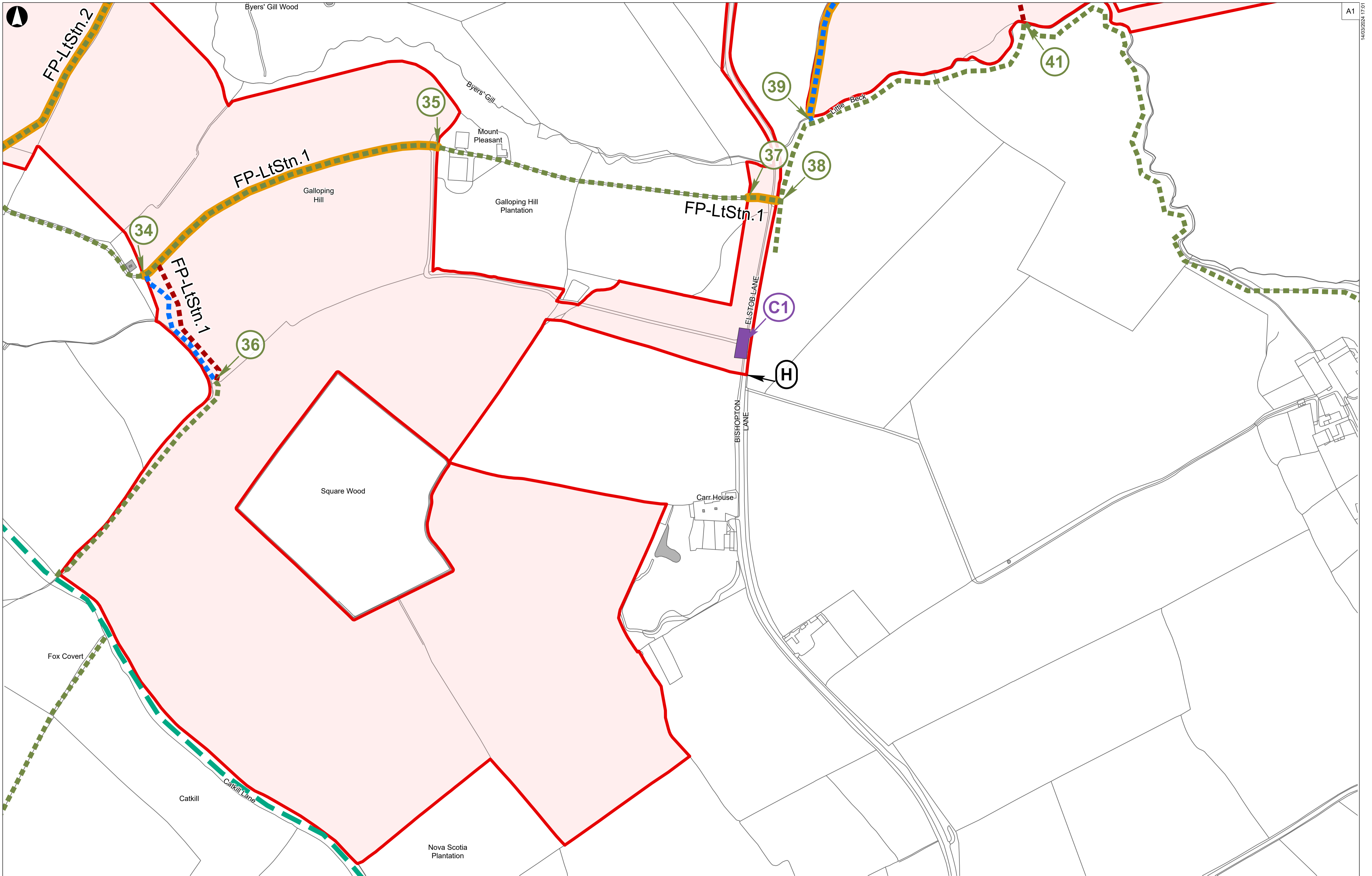


Project Name
Byers Gill Solar

Drawing Title
Street Works, Public Rights of Way & Access Plans
Sheet 6 of 13
APFP Regulation 5(2)(k)

Scale at A1

1:2,500	
Role	
Issue	
Suitability	
APFP Regulation 5(2)(k)	
Project Number	Rev
286386-00	P03
Drawing Name	
BGS-APFP-00002	



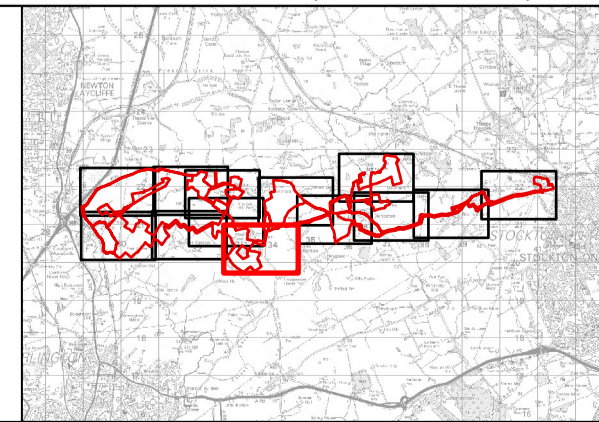
Order Limits

- Existing Footpath
- Existing Bridleway

PRoW Management

- Proposed new public right of way
- Proposed extent of permanent stopping up of PRoW

- Proposed extent of temporary stopping up of PRoW
- Access Point
- Public Rights of Way to be stopped up (Schedule 5)
- Streets subject to street works (Schedule 3)
- Alteration of streets and access to works (Schedules 4 and 6)



Coordinate System: British National Grid

Metres

0 50 100 200

PO3	14/03/2024	JEP	LM	TS	DB
Rev	Date	By	Chkd	Appd	Authd

Client

Project Name
Byers Gill Solar

Drawing Title
Street Works, Public Rights of Way & Access Plans
Sheet 7 of 13
APFP Regulation 5(2)(k)

Scale at A1
1:2,500

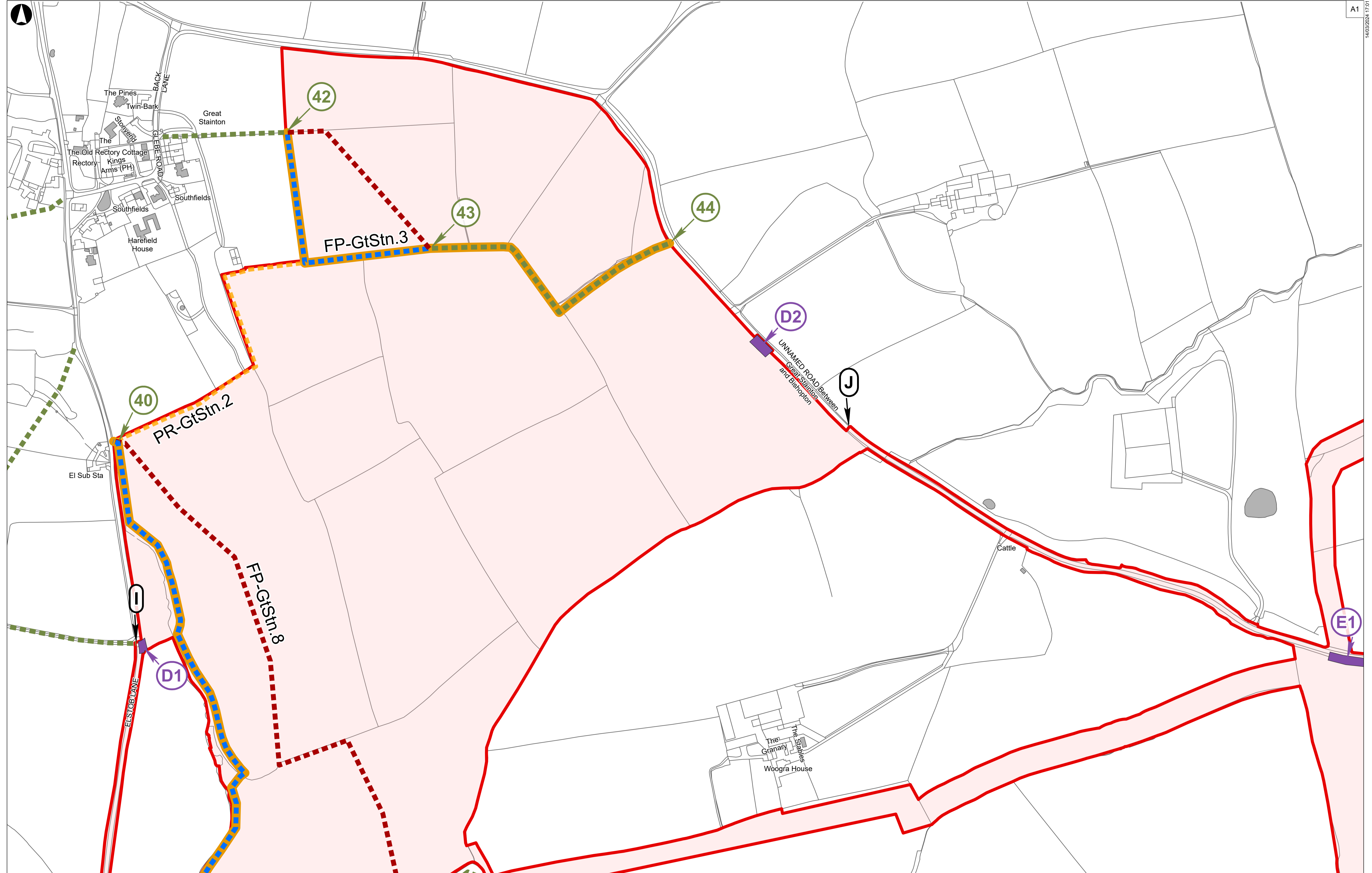
Role
Issue

Suitability
APFP Regulation 5(2)(k)

Project Number
286386-00

Rev
P03

Drawing Name
BGS-APFP-00002

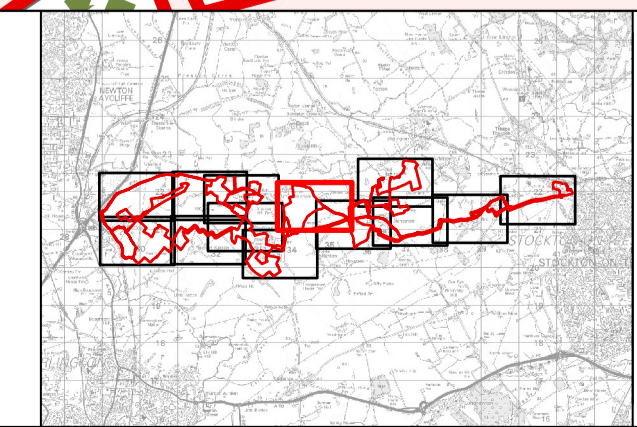


Order Limits

- Existing Footpath
- Proposed new public right of way
- Proposed new permissive route
- Proposed extent of permanent stopping up of PRoW

PRoW Management

- Proposed extent of temporary stopping up of PRoW
- Access Point
- Public Rights of Way to be stopped up (Schedule 5)
- Streets subject to street works (Schedule 3)
- Alteration of streets and access to works (Schedules 4 and 6)



Coordinate System: British National Grid

0 50 100 200 Metres

PO3	14/03/2024	JEP	LM	TS	DB
Rev	Date	By	Chkd	Appd	Authd

Client

RWE

Project Name
Byers Gill Solar

Drawing Title
Street Works, Public Rights of Way & Access Plans
Sheet 8 of 13
APFP Regulation 5(2)(k)

Scale at A1
1:2,500

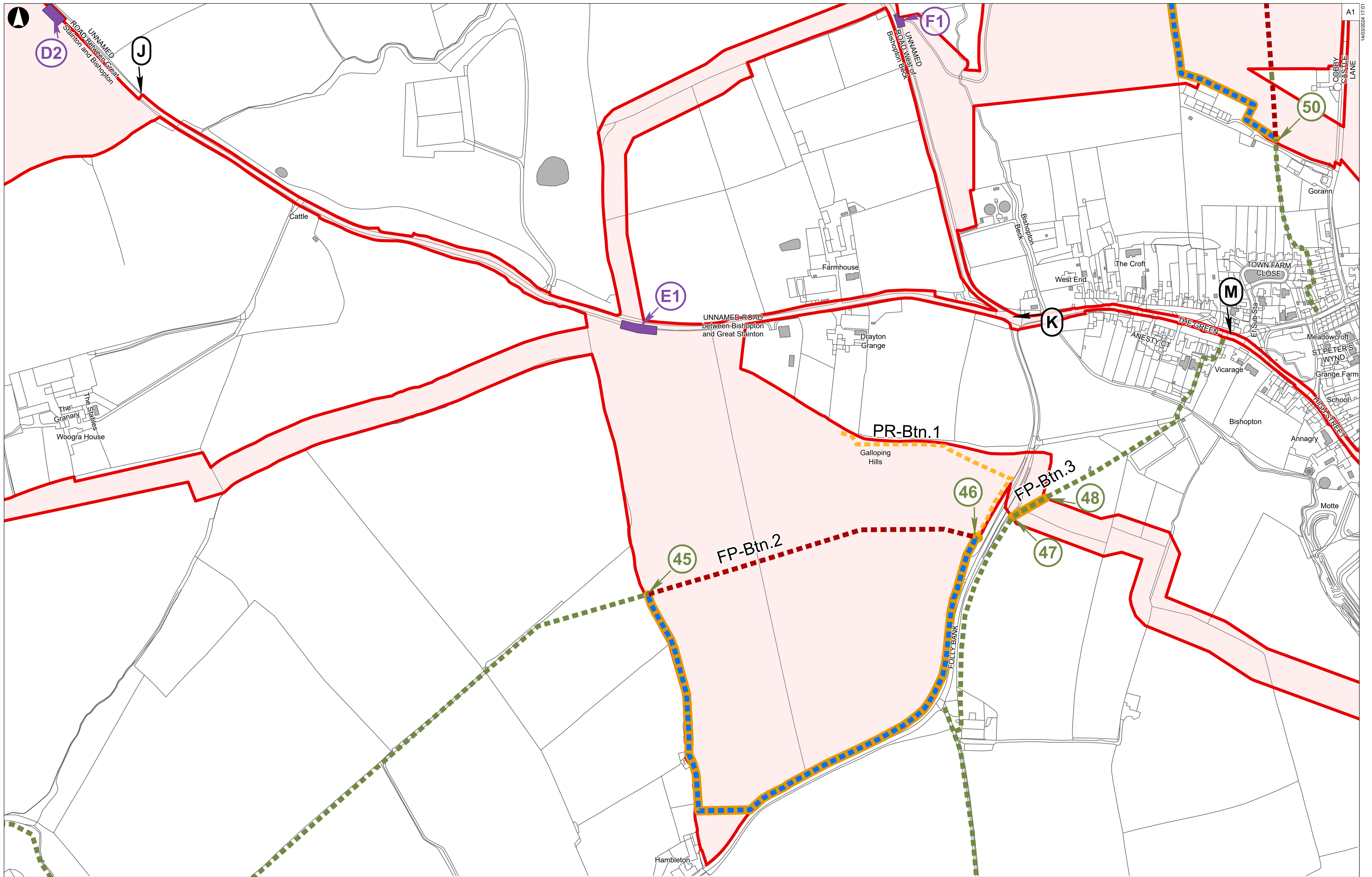
Role
Issue

Suitability
APFP Regulation 5(2)(k)

Project Number
286386-00

Drawing Name
BGS-APFP-00002

Rev
P03



Order Limits

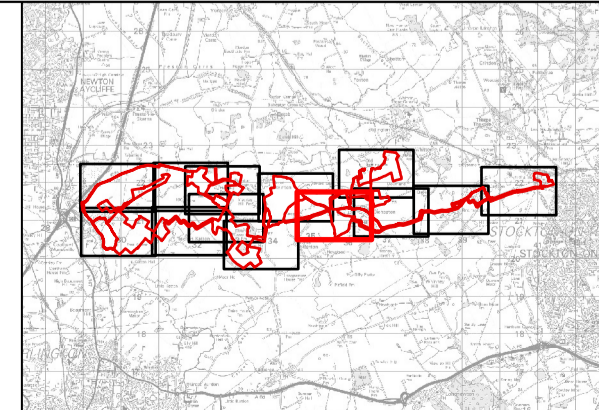
- Existing Footpath

PRow Management

- Proposed new public right of way
- Proposed new permissive route
- Proposed extent of permanent stopping up of PRow

Proposed extent of temporary stopping up of PRow

- Access Point
- Public Rights of Way to be stopped up (Schedule 5)
- Streets subject to street works (Schedule 3)
- Alteration of streets and access to works (Schedules 4 and 6)



Coordinate System: British National Grid

Metres

0 50 100 200

PO3	14/03/2024	JEP	LM	TS	DB
Rev	Date	By	Chkd	Appd	Authd

Client

RWE

Project Name

Byers Gill Solar

Drawing Title

Street Works, Public Rights of Way & Access Plans

Sheet 9 of 13

APFP Regulation 5(2)(k)

Scale at A1

1:2,500

Role

Issue

Suitability

APFP Regulation 5(2)(k)

Project Number

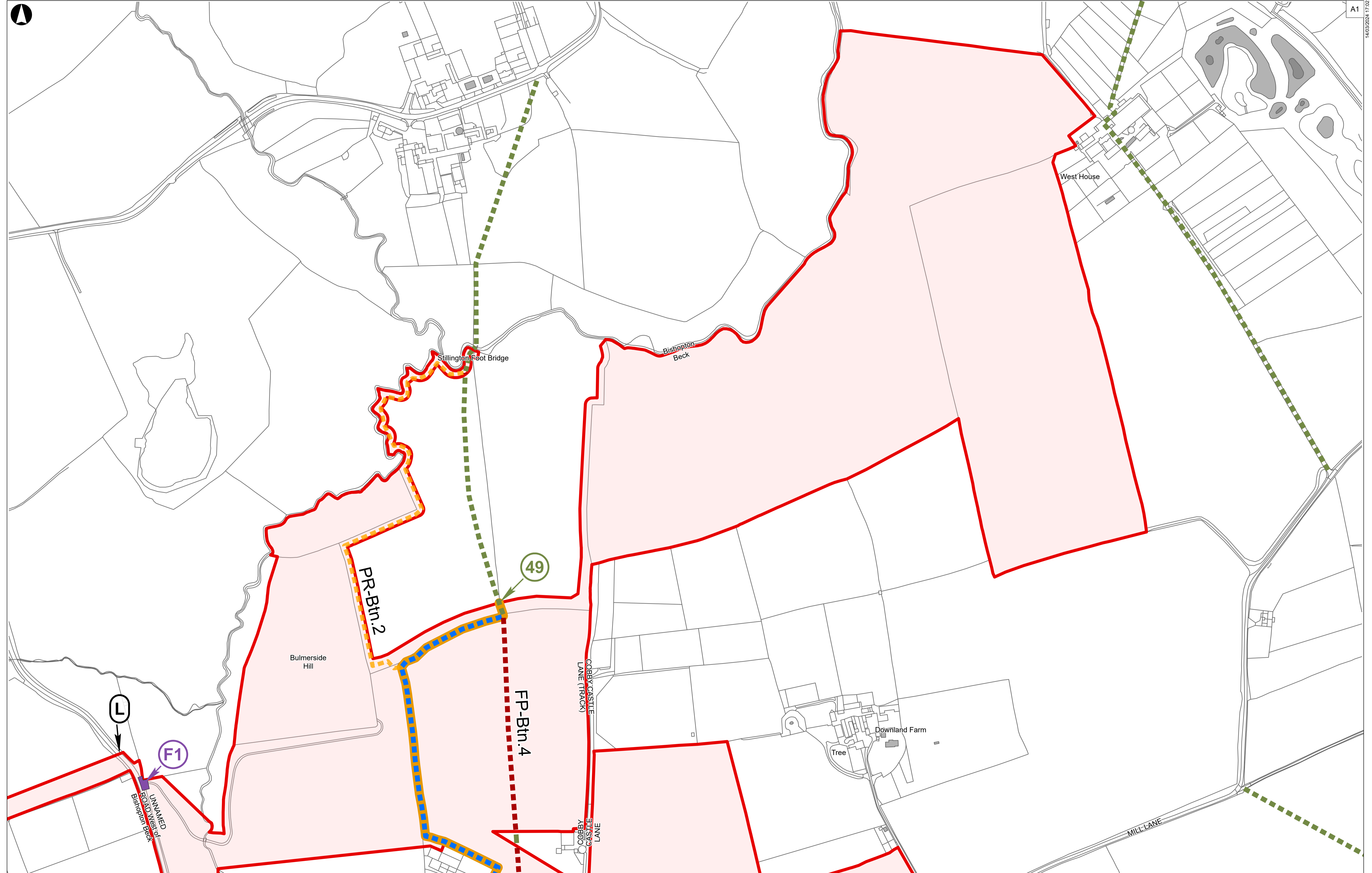
286386-00

Drawing Name

BGS-APFP-00002

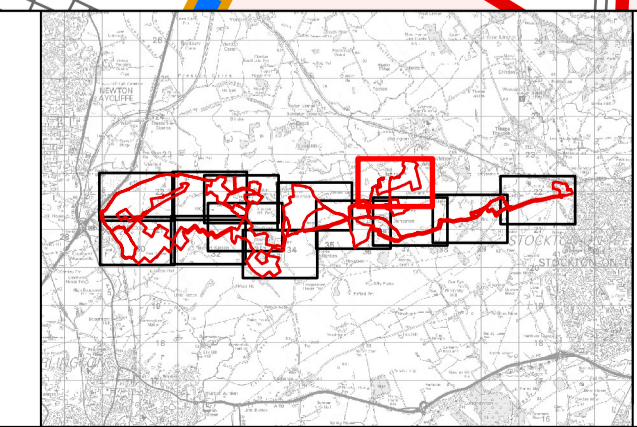
Rev

P03



- Order Limits
- Existing Footpath
- PRoW Management**
- Proposed new public right of way
- Proposed new permissive route
- Proposed extent of permanent stopping up of PRoW

- Proposed extent of temporary stopping up of PRoW
- Access Point
- 1 Public Rights of Way to be stopped up (Schedule 5)
- A Streets subject to street works (Schedule 3)
- A2 Alteration of streets and access to works (Schedules 4 and 6)



Coordinate System: British National Grid

Metres

0 50 100 200

PO3	14/03/2024	JEP	LM	TS	DB
Rev	Date	By	Chkd	Appd	Authd

Client

Project Name
Byers Gill Solar

Drawing Title
Street Works, Public Rights of Way & Access Plans
Sheet 10 of 13
APFP Regulation 5(2)(k)

Scale at A1
1:2,500

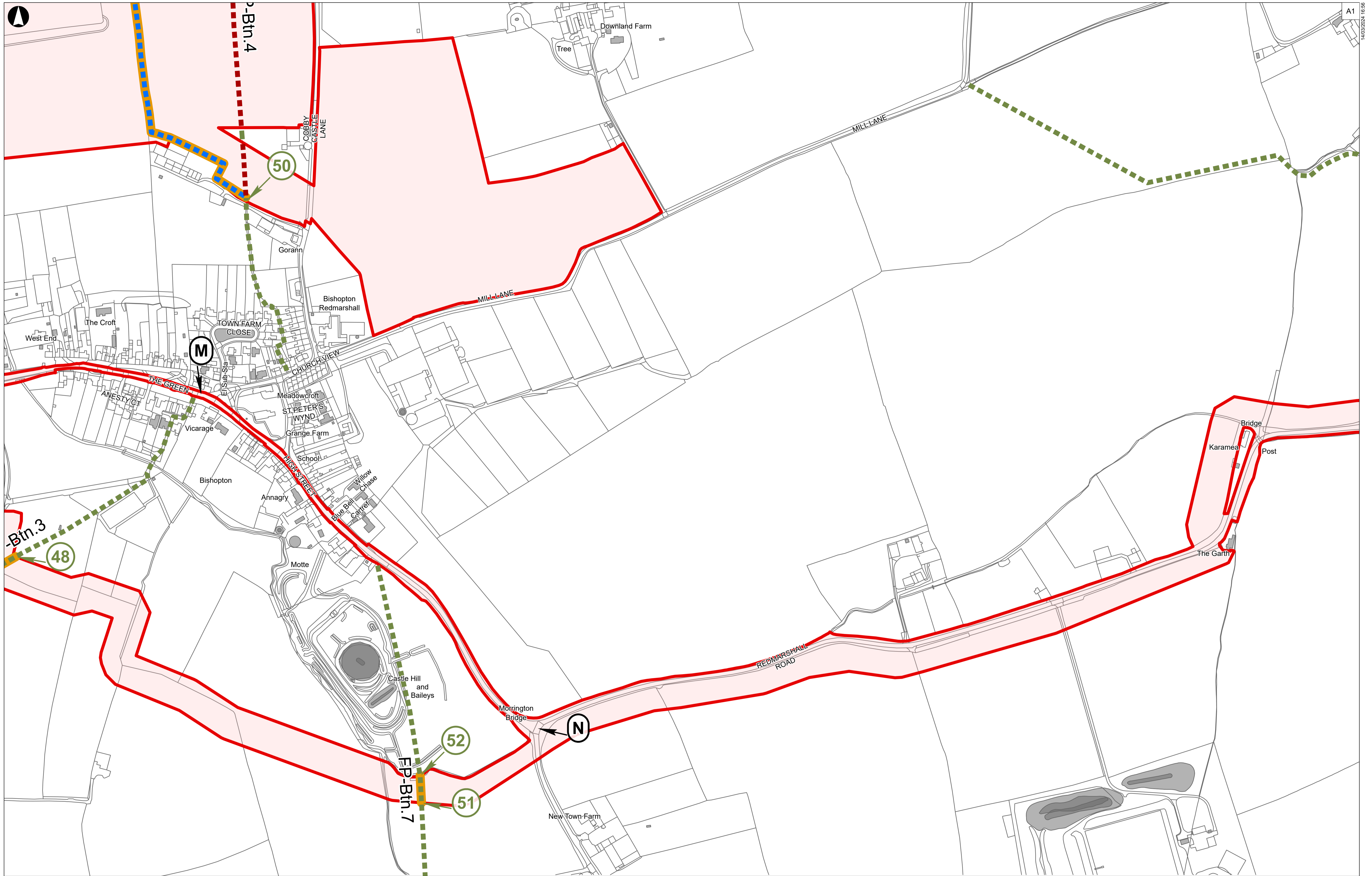
Role
Issue

Suitability
APFP Regulation 5(2)(k)

Project Number
286386-00

Drawing Name
BGS-APFP-00002

Rev
P03



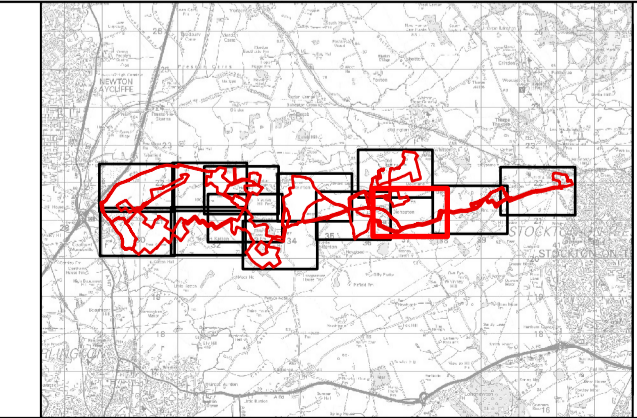
A1
14/03/2024 16:56

Order Limits

- Existing Footpath
- Proposed new public right of way
- Proposed extent of permanent stopping up of PRoW

PRoW Management

- Public Rights of Way to be stopped up (Schedule 5)
- Streets subject to street works (Schedule 3)



Coordinate System: British National Grid

Metres

0 50 100 200

PO3	14/03/2024	JEP	LM	TS	DB
Rev	Date	By	Chkd	Appd	Authd

Client

RWE

Project Name
Byers Gill Solar

Drawing Title
Street Works, Public Rights of Way & Access Plans
Sheet 11 of 13
APFP Regulation 5(2)(k)

Scale at A1
1:2,500

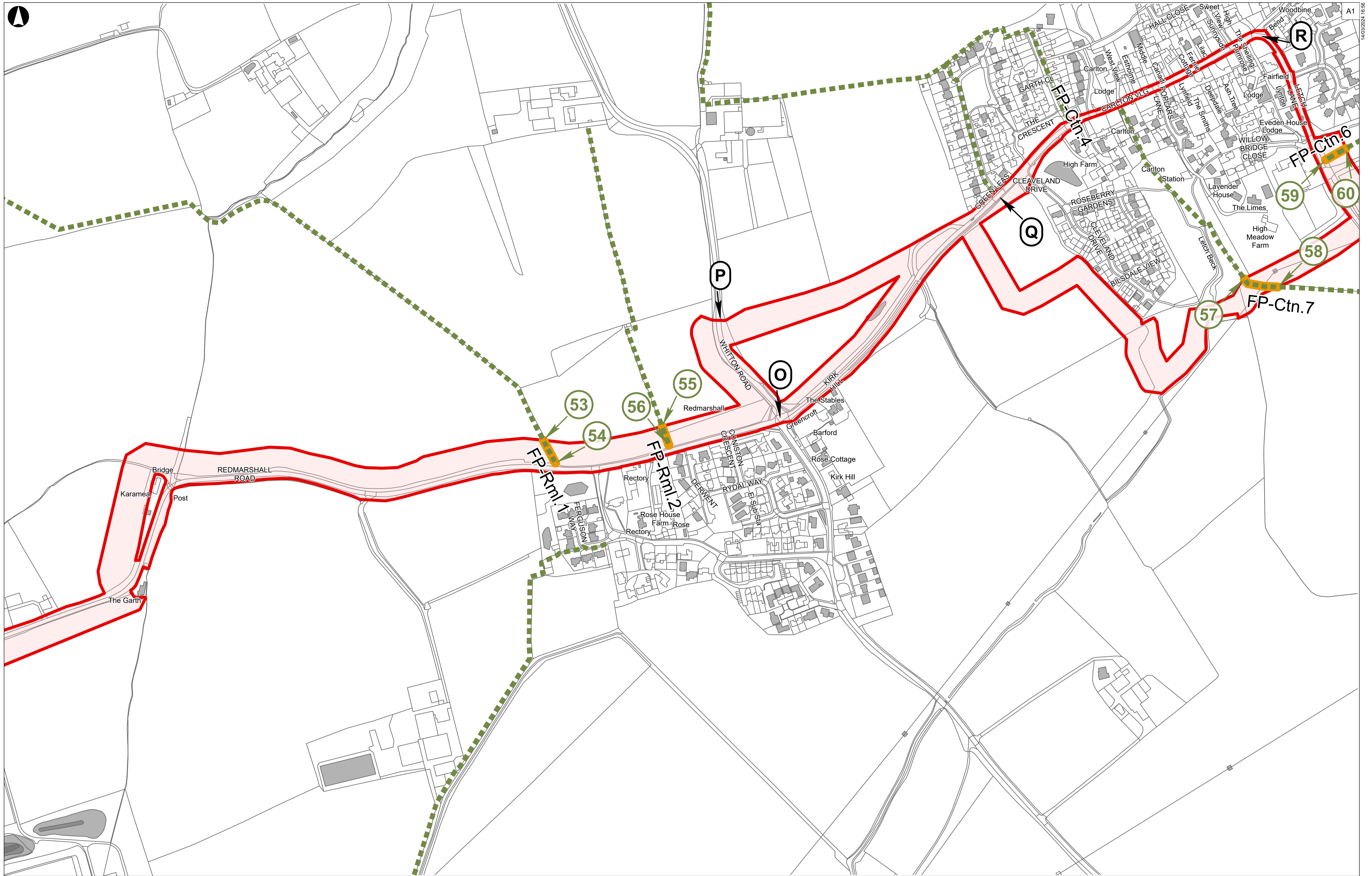
Role
Issue

Suitability
APFP Regulation 5(2)(k)

Project Number
286386-00

Drawing Name
BGS-APFP-00002

Rev
P03



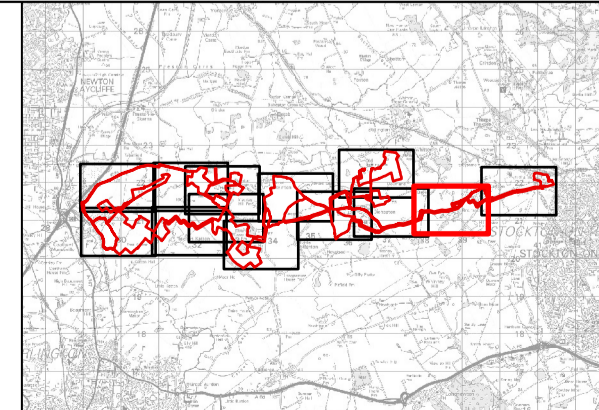
Order Limits

Existing Footpath

Proposed extent of temporary stopping up of PRow

Public Rights of Way to be stopped up (Schedule 5)

Streets subject to street works (Schedule 3)



Coordinate System: British National Grid

Metres

0 50 100 200

PO3	14/03/2024	JEP	LM	TS	DB
Rev	Date	By	Chkd	Appd	Authd

Client

RWE

Project Name

Byers Gill Solar

Drawing Title

Street Works, Public Rights of Way & Access Plans

Sheet 12 of 13

APFP Regulation 5(2)(k)

Scale at A1

1:2,500

Role

Issue

Suitability

APFP Regulation 5(2)(k)

Project Number

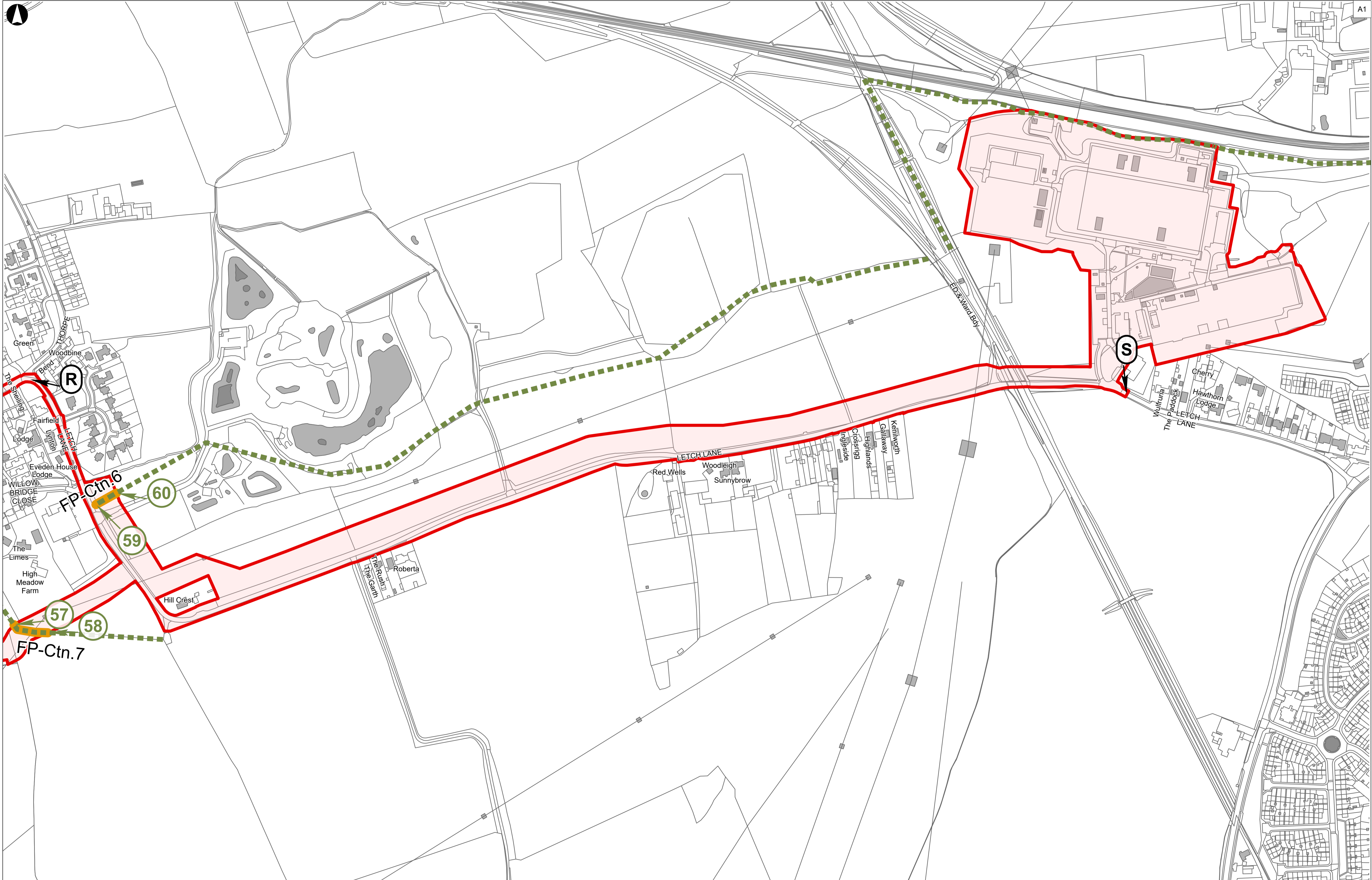
286386-00

Drawing Name

BGS-APFP-00002

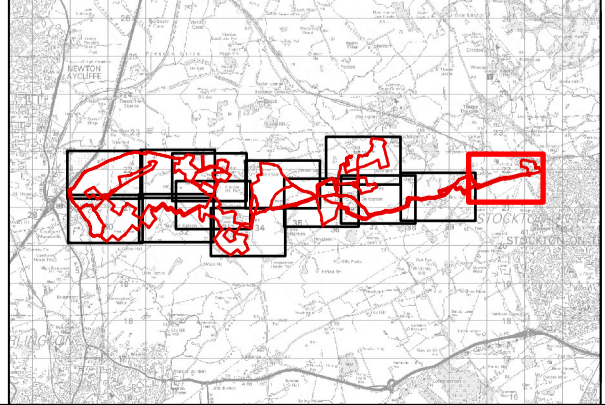
Rev

P03



- Order Limits
- Existing Footpath
- Proposed extent of temporary stopping up of PRow

- 1 Public Rights of Way to be stopped up (Schedule 5)
- A Streets subject to street works (Schedule 3)



Coordinate System: British National Grid

Metres

PO3	14/03/2024	JEP	LM	TS	DB
Rev	Date	By	Chkd	Appd	Authd



Project Name
Byers Gill Solar

Drawing Title
Street Works, Public Rights of Way & Access Plans
Sheet 13 of 13
APFP Regulation 5(2)(k)

Scale at A1
1:2,500

Role
Issue

Suitability
APFP Regulation 5(2)(k)

Project Number
286386-00

Drawing Name
BGS-APFP-00002

Rev
P03